


# LINCOLN COUNTY SOLID WASTE










## LINCOLN COUNTY LANDFILL & CONVENIENCE SITES MAP

-  Lincoln County Landfill
-  Northbrook Convenience Site
-  Owls Den Convenience Site
-  Car Farm Convenience Site
-  Tin Mine Convenience Site
-  Airport Convenience Site
-  Optimist Club Road Convenience Site
-  Webbs Road Convenience Site



# LANDFILL & CONVENIENCE SITE ADDRESSES

-  NORTHBROOK  
616 HIGHWAY 274  
VALE, NC
-  OWLS DEN  
701 OWLS DEN ROAD  
LINCOLNTON, NC
-  TIN MINE  
1879 TIN MINE ROAD  
LINCOLNTON, NC
-  CAR FARM  
815 CAR FARM ROAD  
LINCOLNTON, NC
-  AIRPORT  
112 JACK DELLINGER DRIVE  
IRON STATION, NC
-  OPTIMIST  
1287 RECYCLE WAY  
DENVER, NC
-  WEBBS ROAD  
7889 WEBBS ROAD  
DENVER, NC

CONVENIENCE SITE HOURS  
MONDAY-SATURDAY 9:00AM-6:00PM  
SUNDAY 1:00PM-5:00PM

---

LINCOLN COUNTY LANDFILL  
5290 CROUSE ROAD  
CROUSE, NC  
MONDAY-SATURDAY 8:30AM-4:30PM

---

LANDFILL RESIDENTIAL  
RECYCLING & WASTE CENTER  
(LOCATED AT LINCOLN COUNTY LANDFILL)  
MONDAY-SATURDAY 8:30AM-6:00PM  
\*CLOSED SUNDAYS

---

THE LANDFILL AND CONVENIENCE SITES ARE  
CLOSED ON:  
NEW YEAR'S DAY  
THANKSGIVING DAY  
CHRISTMAS EVE  
CHRISTMAS DAY

